

RESOLUTION NO. 2017 - 113

A RESOLUTION SETTING THE TIME AND PLACE FOR PUBLIC HEARING ON THE CLOSING, VACATING, AND ABANDONING OF THOSE CERTAIN RIGHTS OF WAYS OR THE RENOUNCING AND DISCLAIMING OF ANY RIGHT OR INTEREST OF SAID NASSAU COUNTY, FLORIDA, AND THE PUBLIC IN SAID RIGHTS OF WAY OR ALLEYS.

WHEREAS, CBC National Bank, owner, and J. Thomas McKeel, agent for owner, have petitioned the Board of County Commissioners of Nassau County, Florida, to vacate, abandon, discontinue and close, and to renounce and disclaim the right and interest of Nassau County, Florida, and the public in and to those certain rights of way or alleys described as follows:

LEGAL DESCRIPTION ATTACHED HERETO AS EXHIBIT "A"

WHEREAS, Section 336.09, Florida Statutes, authorizes this Board to close, vacate and abandon streets, roads and alleys and to renounce and disclaim the right and interest of Nassau County, Florida, and of the public in and to lands delineated on any recorded map or plat as a street, alley, road, or highway outside of the corporate limits of any municipality after given notice of and holding a public hearing to determine whether such action should be taken.


NOW, THEREFORE, BE IT RESOLVED by the Board of County Commissioners of Nassau County, Florida, in a meeting duly assembled on the 14th day of August, 2017, that a public hearing will be held on said petition at the Commission Chambers, James S. Page Governmental Complex, 96135 Nassau Place, Yulee, Florida, on the 11th day of September, 2017 at 6:00 p.m. or as soon thereafter as the matter may be heard.

BE IT FURTHER RESOLVED that notice of said meeting will be published in the Fernandina Beach News Leader, a newspaper of general circulation in Nassau County, Florida at least two weeks prior to the

date of said hearing, said notice to be in substantially the form as indicated on the attached.

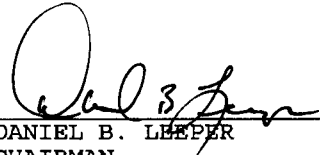
ATTEST as to Chairman's
Signature:

BOARD OF COUNTY COMMISSIONERS
OF NASSAU COUNTY, FLORIDA




JOHN A. CRAWFORD
EX-OFFICIO CLERK

MES
08-15-17



DANIEL B. LEEPER
CHAIRMAN

APPROVED AS TO FORM:



MICHAEL S. MULLIN

NOTICE OF HEARING FOR THE CLOSING
OF RIGHTS OF WAY, ROADWAYS, OR ALLEYWAYS

TO WHOM IT MAY CONCERN:

YOU WILL TAKE NOTICE that the Board of County Commissioners of Nassau County, Florida, upon the petition of CBC National Bank, owner, and J. Thomas McKeel, agent for owner, will at 6:00 P.M., or as soon thereafter as the matter may be heard, on the _____ day of _____, 2017, at the Commission Chambers, James S. Page Governmental Complex, 96135 Nassau Place, Yulee, Florida, consider and determine whether or not the said Nassau County, Florida, will vacate, abandon, discontinue and close, and will renounce and disclaim any right of Nassau County, Florida, and the public in and to any land or interest therein delineated upon the roads and alleys which are more particularly described as follows:

LEGAL DESCRIPTION ATTACHED HERETO AS EXHIBIT "A"

The public is invited to be present and be heard. If a person wishes to appeal any decision made by the Board, agency, or commission, with respect to any matter considered at such meeting or hearing, he or she will need a record of the proceedings, and that, for such purpose, may need to ensure that a verbatim record of the proceedings is made, which record includes the testimony and evidence upon which the appeal is to be based.

Individuals with disabilities requiring accommodations in order to participate in this proceeding should contact the office of the Ex-Officio Clerk at (904) 548-4660 or Florida Relay Service at 1-800-955-8770(v) or 1-800-955-8771(TDD) at least seventy two hours in advance to request such accommodation.

BOARD OF COUNTY COMMISSIONERS
NASSAU COUNTY, FLORIDA

BY: /s/ Daniel B. Leeper
Its: Chairman

ATTEST:

/s/ John A. Crawford
Its: Ex-Officio Clerk

MANZIE & DRAKE LAND SURVEYING

LEGAL DESCRIPTION
HIRTH ROAD ABANDONMENT
JUNE 19, 2017

ALL THAT PORTION OF HIRTH ROAD (A 25 FOOT WIDTH RIGHT-OF-WAY) AS SHOWN ON THE PLAT OF "OCEAN BREEZE FARMS", ACCORDING TO THE PLAT THEREOF RECORDED IN PLAT BOOK 1, PAGE 10, OF THE PUBLIC RECORDS OF NASSAU COUNTY, FLORIDA, BEING BOUNDED AS FOLLOWS:

ON THE WEST: BY THE EASTERLY RIGHT-OF-WAY LINE OF AMELIA ROAD (A VARIABLE WIDTH RIGHT-OF-WAY) AS NOW LAID OUT AND IN USE.

ON THE NORTH: BY THE SOUTH LINE OF LOT 6, "OCEAN BREEZE FARMS", ACCORDING TO THE PLAT THEREOF RECORDED IN PLAT BOOK 1, PAGE 10, OF THE PUBLIC RECORDS OF NASSAU COUNTY, FLORIDA.

ON THE EAST: BY THE SOUTHERLY EXTENSION OF THE EAST LINE OF WEST ONE-HALF (W1/2) OF THE SOUTH ONE-HALF (S1/2) OF THE SOUTH ONE-HALF (S1/2) OF LOT 6, "OCEAN BREEZE FARMS", ACCORDING TO THE PLAT THEREOF RECORDED IN PLAT BOOK 1, PAGE 10, OF THE PUBLIC RECORDS OF NASSAU COUNTY, FLORIDA.

ON THE SOUTH: BY THE NORTH LINE OF LOT 105, "OCEAN BREEZE FARMS", ACCORDING TO THE PLAT THEREOF RECORDED IN PLAT BOOK 1, PAGE 10, OF THE PUBLIC RECORDS OF NASSAU COUNTY, FLORIDA.



MICHAEL A. MANZIE, P.L.S.
FLORIDA REGISTRATION NO. 4069
JOB NO. 14589

EXHIBIT
A